



4921 Gettysburg Rd, Mechanicsburg, PA to 1000 Bryn Mawr Rd, Carlisle, PA





Drive 94.3 miles, 2 hr 35 min

## 4921 Gettysburg Rd

Mechanicsburg, PA 17055





### Take Gettysburg Rd and Century Rd to Wesley Dr

2 min (0.4 mi)

-  1. Head southwest toward Gettysburg Rd  
151 ft
-  2. Turn right toward Gettysburg Rd  
495 ft
-  3. Turn right onto Gettysburg Rd  
0.1 mi
-  4. Turn left onto Century Rd  
0.2 mi


### Take US-15 S and W Lisburn Rd to Speedway Dr in Monroe Township

8 min (6.1 mi)

-  5. Turn right onto Wesley Dr  
0.3 mi
-  6. Use the right lane to merge onto US-15 S via the ramp to Gettysburg  
3.8 mi
-  7. Take the exit toward Lisburn Rd  
0.2 mi
-  8. Turn right onto W Lisburn Rd  
1.8 mi

### Take Baish Rd to PA-74 N

5 min (2.7 mi)

-  9. Turn left onto Speedway Dr  
0.3 mi

- 10. Turn right onto Baish Rd  
2.4 mi

**Take PA-174 W to Pine Rd in South Middleton Township**

- 11. Turn right onto PA-74 N  
0.1 mi
- ⬅ 12. Turn left onto Lutztown Rd  
1.0 mi
- ⬅ 13. Turn left onto PA-174 W  
5.4 mi
- ⬅ 14. Turn left onto PA-34 S  
0.7 mi

**Continue on Pine Rd. Drive to Kings Gap Rd in Dickinson Township**

- 15. Turn right onto Pine Rd  
5.4 mi
- ⬅ 16. Turn left onto Kings Gap Rd  
3.9 mi

*Destination will be on the left*


45 min (25.7 mi)

**500 Kings Gap Rd**


Carlisle, PA 17015

**Take Kings Gap Rd to PA-233 S in Penn Township**

- ↑ 17. Head northeast on Kings Gap Rd  
3.7 mi
- ⬅ 18. Turn left onto Pine Rd  
1.4 mi

-  19. Turn left onto Leeds Rd  



---

 0.9 mi
-  20. Continue straight onto Point Rd  



---

 0.3 mi


**Continue on PA-233 S to Franklin Township**

- 
- 23 min (16.1 mi)
-  21. Slight left onto PA-233 S  



---

 10.5 mi
  -  22. Turn left onto Shippensburg Rd  



---

 1.7 mi
  -  23. Turn right to stay on Shippensburg Rd  




---

 1.7 mi
  -  24. Turn left onto PA-234 E  


---

 2.2 mi
  -  25. Turn right onto Boyer Nursery Rd  


---

 4 min (2.6 mi)
  -  26. Turn right onto Cashtown Rd  
 Destination will be on the right  



---

 34 s (0.4 mi)


43 min (25.4 mi)

**410 Cashtown Rd**

Biglerville, PA 17307



-  27. Head west on Cashtown Rd  


---



 0.8 mi
-  28. Turn left onto US-30 E  


---

 8.0 mi

- 
**29.** At the traffic circle, take the 1st exit onto Baltimore St/Lincoln Square  
 Continue to follow Baltimore St  


---

 0.5 mi
- 
**30.** Slight right onto Steinwehr Ave  
 Destination will be on the right  


---

 0.3 mi


16 min (9.7 mi)

## 259 Steinwehr Ave


Gettysburg, PA 17325

### Take US-15 N, PA-94 N and PA-34 N to K St in Carlisle


48 min (33.2 mi)

- 
**31.** Head northeast on Steinwehr Ave toward Queen St  



---

 0.3 mi
- 
**32.** Slight left onto Baltimore St  



---

 0.5 mi
- 
**33.** At the traffic circle, take the 1st exit onto York St  



---

 0.2 mi
- 
**34.** Continue straight onto PA-116 E/Hanover St  




---

 1.7 mi
- 
**35.** Turn left to merge onto US-15 N toward Harrisburg  



---

 13.7 mi
- 
**36.** Exit onto PA-94 N toward York Springs  


---

 8.6 mi
- 
**37.** Merge onto PA-34 N/S Baltimore Ave  
 Continue to follow PA-34 N  


---

 7.4 mi
- 
**38.** Turn left onto Carlisle Springs Rd  


---

 0.8 mi

↷ 39. Turn right onto K St

📍 Destination will be on the right

2 min (0.4 mi)

---

50 min (33.6 mi)

## 1000 Bryn Mawr Rd

Carlisle, PA 17013

These directions are for planning purposes only. You may find that construction projects, traffic, weather, or other events may cause conditions to differ from the map results, and you should plan your route accordingly. You must obey all signs or notices regarding your route.